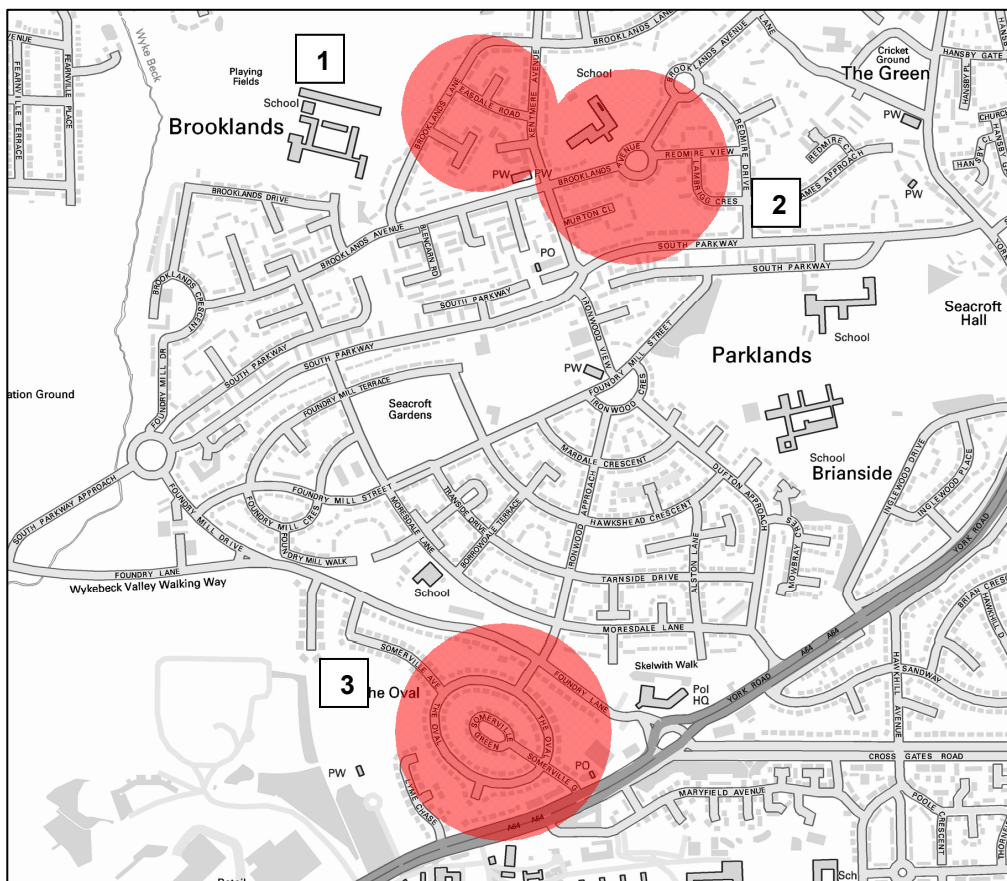


PROBLEM PROFILE
Seacroft Ginnels
 (And immediate vicinity)
Crime and ASB (01/05/07-30/04/08)



© Crown Copyright. All rights reserved 100022119 2007

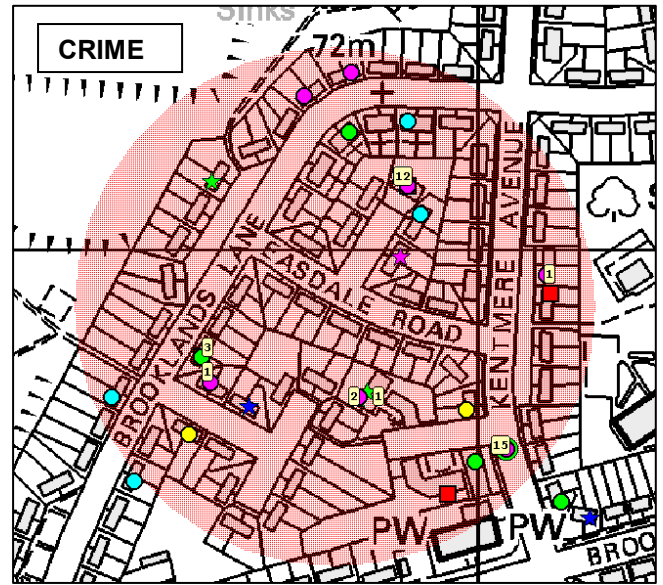
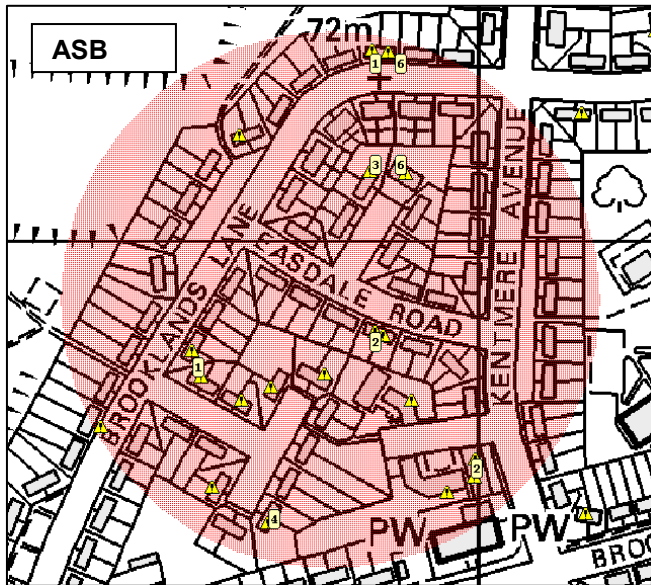
This report will review the last 12 months crime and ASB in the vicinity surrounding the 3 ginnel areas as highlighted in the above map.

- **Ginnel 1 – Brooklands/Easdales** (Crime and ASB surrounding Easdale Road, Brooklands Lane, Brooklands Court and Easdale Mount)
- **Ginnel 2 – Lambrigg/Redmires** (Crime and ASB surrounding Murton Close, Lambrigg Crescent, Brooklands Avenue, Redmire View and Redmire Drive)
- **Ginnel 3 – Somerville's** (Crime and ASB surrounding Somerville Green, Somerville Avenue & the Oval.)

These 3 areas will be addressed and reviewed in 3 separate sections. Data will be taken from the following Police systems from between 1/5/07 – 30/4/08: Corvus, Niche, Ibis, and INCA. Crime, ASB and Intelligence will be reviewed.

**GINNEL 1
EASDALES/BROOKLANDS
Crime & ASB (1/5/07 – 30/4/08)**

© Crown Copyright. All rights reserved 100022119 2007



See appendix for crime key

The below tables outline the breakdown of crime (data from Corvus) and ASB (data from INCA) in the streets surrounding/adjacent to this ginnel during the last 12 months.

| Incident | Total |
|-------------------------|-----------|
| ASB - Loutish Behaviour | 21 |
| ASB - Mal Comms | 4 |
| ASB - Nuisance M-cycle | 3 |
| ASB - Drunkenness | 2 |
| ASB - Neighbour Disp | 2 |
| ASB - Noise | 1 |
| ASB - Veh Related Nuis | 1 |
| Grand Total | 34 |

| CRIME | TOTAL |
|--------------------------|-----------|
| ASSAULT | 12 |
| DAMAGE - MOTOR VEHICLE | 9 |
| THEFT NON SPECIFIC | 7 |
| ARSON | 4 |
| BURGLARY DWELLING | 3 |
| DAMAGE - DWELLING | 3 |
| BREACH ASBO / INJUNCTION | 2 |
| BURGLARY OTHER | 2 |
| DAMAGE - NON SPECIFIC | 2 |
| THEFT FROM DWELLING | 2 |
| THEFT FROM PERSON | 2 |
| AFFRAY | 1 |
| THEFT FROM VEHICLE | 1 |
| THEFT OF VEHICLE | 1 |
| THREATS TO KILL | 1 |
| TOTAL | 52 |

There have been 34 ASB incidents and 52 Crimes in this identified area over the past year. This shows a 10% increase on crime and a 9% increase on ASB in this area when compared to the previous year (1/5/06-30/4/07 = 30 ASB incidents & 47 Crimes)

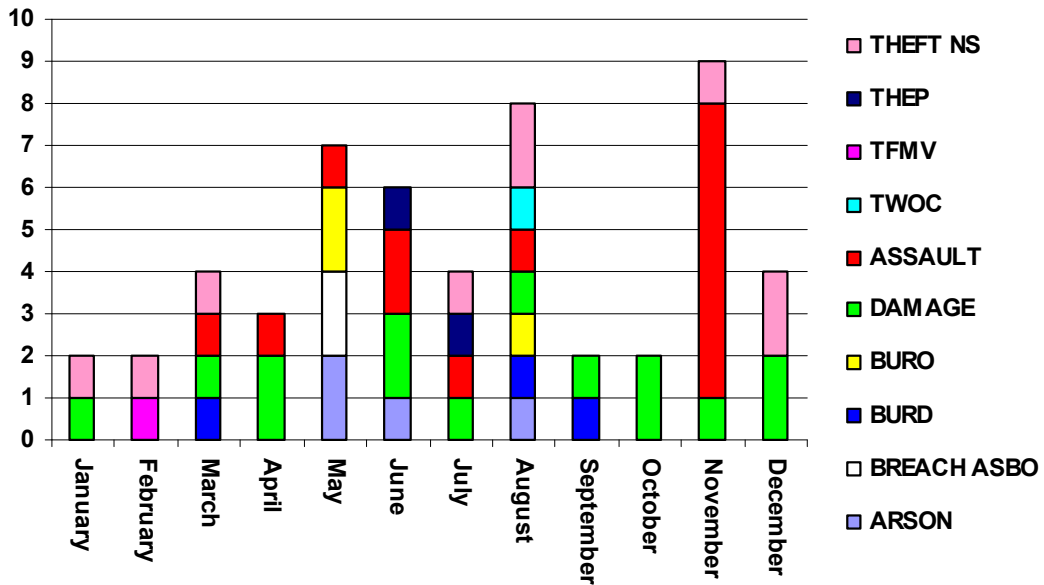
As with the previous year, 'loutish behaviour' is the predominant ASB type in the area – calls refer to groups of youths causing nuisance and intimidating residents and passers by in the area.

Assaults and Damage offences (incl Arson and all damages – 18 offences) have been the key crime types in this area. 70% of assaults and ALL Arson offences have been associated with the Children's Home at 9 Easdale Close.

Damage offences in the area consisted largely of the following; windows smashed on vehicles & houses, fences broken, and phone boxes/ electricity boxes damaged.

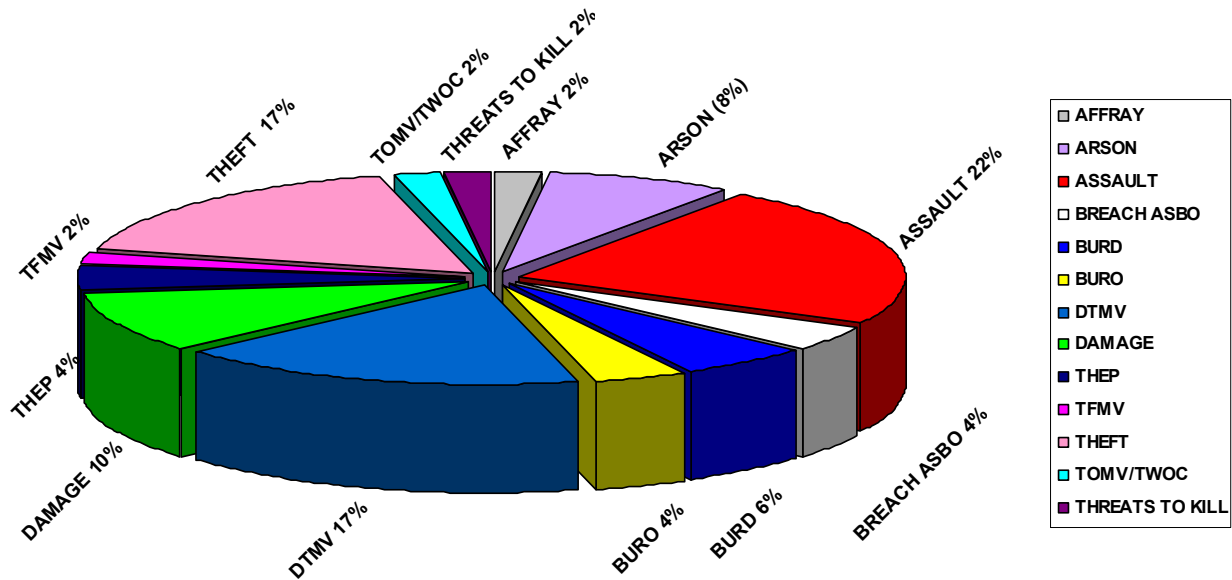
Appendix 2 – crime statistics

Crimes by month (May 07 – April 08)



As is clear from the chart above, Crime in this area was at the highest in November. This was mainly due to Assaults. May, June and August also showed higher than average amounts of crime in this area. Crime was at the lowest in January-February and September-October.

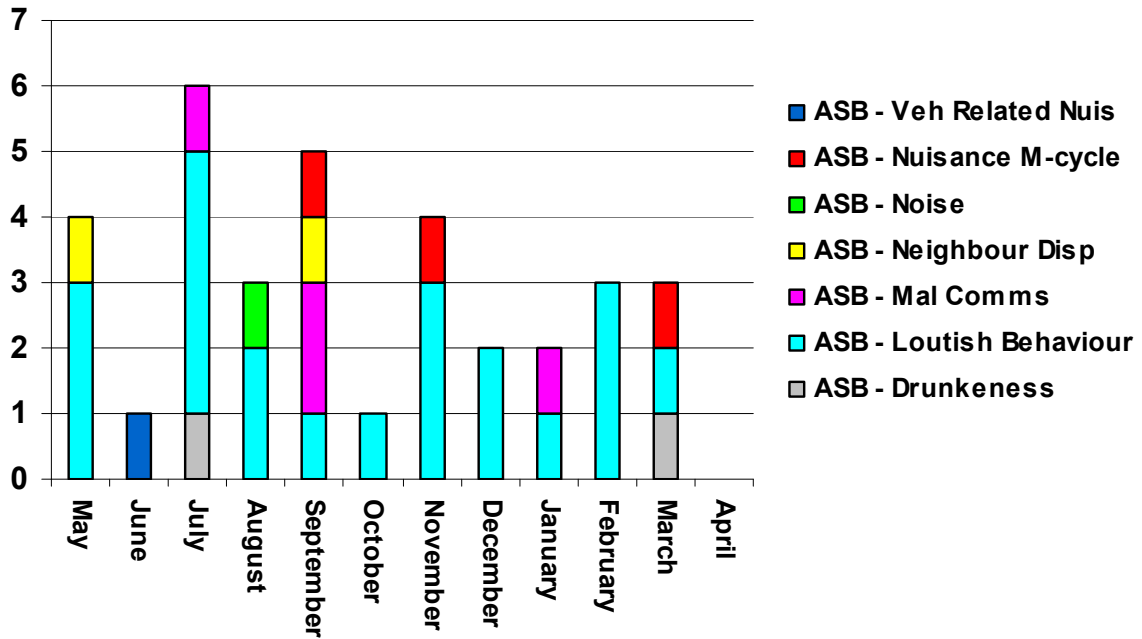
Type of Crime (May 07- April 08)



As is evident from the above pie chart, a majority of crime offences in this specified area are Criminal Damage offences, Assaults and Thefts.

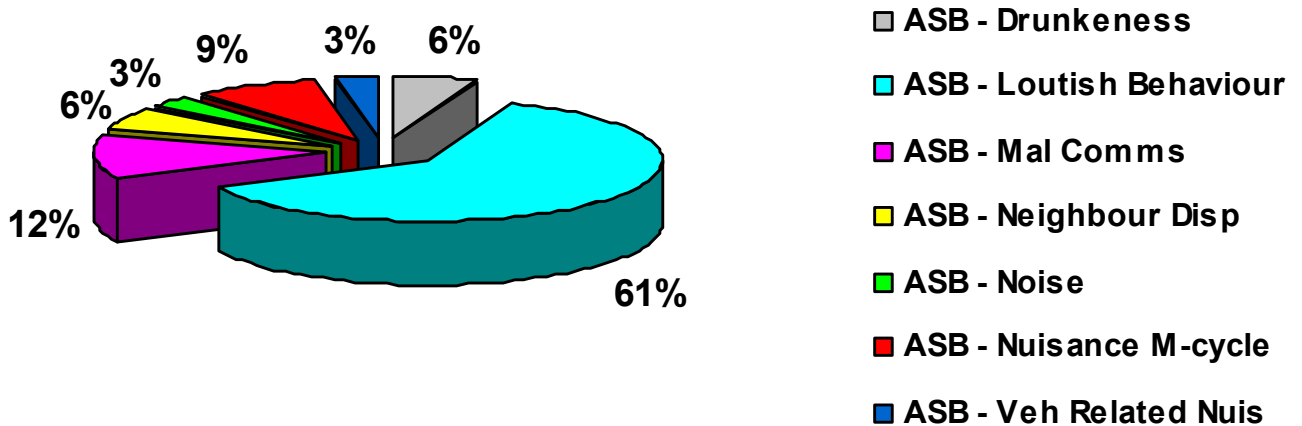
Appendix 2 – crime statistics

Incidents by month - ASB (May 07 – April 08)



ASB Incidents showed to be higher in this area during May, July, September and November. June and October showed to have the least incidents. Reports of ASB Loutish Behaviour dominated the calls in this area.

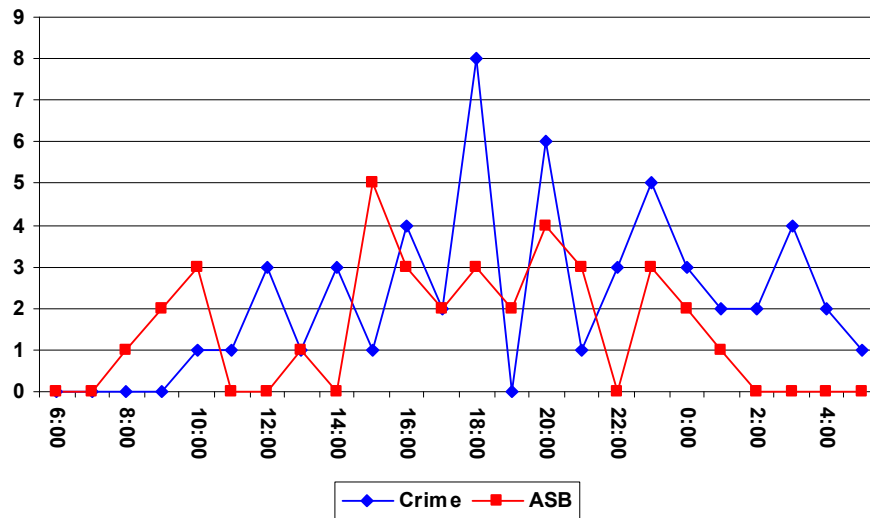
Type of Incident – ASB (Mar 07 – Feb 08)



As is evident from the pie chart above, ASB Loutish Behaviour dominated incident calls in this area. Malicious Communications and reports of nuisance motorcycles were also highly reported types of ASB in the area.

Appendix 2 – crime statistics

Crime and Incidents – Peak Time Analysis



The graph above highlights the peak time analysis for Crime & ASB incidents in this area. The peak times are as follows:

Crime: 16:00 x 23:00hrs

ASB: 15:00 x 23:00hrs (Greater incidence Friday – Sunday)

Crimes and ASB by Street

| Street Name | CRIME | ASB | TOTAL |
|--------------------|-----------|-----------|-----------|
| Easdale Close | 14 | 9 | 23 |
| Kentmere Avenue | 21 | 0 | 21 |
| Brooklands Lane | 9 | 9 | 18 |
| Easdale Mount | 3 | 9 | 12 |
| Brooklands Court | 6 | 5 | 11 |
| Easdale Road | 0 | 2 | 2 |
| Grand Total | 53 | 34 | 87 |

The table to the left highlights the breakdown of Crimes and ASB by street.

- Easdale Close**- 9 ASB incidents at the Children's Home (ASB Loutish Behaviour – problems with residents). 12 out of the 14 Crimes on Easdale Close relate to the Children's Home (Arson, Damage offences, Arson). TFMV and Burglary offence at other addresses on the street.
- Kentmere Avenue**- No ASB. Crimes consisted of - Damage, Vehicle Crime and Assaults
- Brooklands Lane**- ASB entailed reports of Loutish Behaviour, Drunkenness and Nuisance Motorcycles – many residents reporting groups of lads hanging around the ginnel and causing a general nuisance. Crimes on this street were: Damage, Burglaries and Assaults.
- Easdale Mount**- ASB on this street entailed reports of Loutish behaviour – complaints of youths messing about on motorbikes, youths drunk, throwing things and urinating in the street. Crime on this street consisted of a Burglary, TWOC and Theft offence.
- Brooklands Court**- Crime consisted of mainly domestic assaults and criminal damages. All ASB reports entail complaints of loutish behaviour – youths causing nuisance, throwing things at houses, vehicles (and a cat!)
- Easdale Road**- Malicious communications and report of a fight. No Crimes.

Conclusions

- Crime and ASB have both shown to increase in this specified area when compared to the previous year
- Reports of Criminal Damage and Assaults show to have dominated crimes in the area. Reports of Loutish Behaviour dominated ASB in the area
- Generally ASB reports have entailed groups of youths hanging around, shouting, swearing, throwing things and generally intimidating others
- The Children's Home have encountered a significant amount of crime and ASB problems
- The Ginnel has been highlighted by callers as a problem area for ASB
- The overall peak time for both crime and ASB incidents has tended to be in the evening time
- Peak Times for both Crime and ASB in the area tend to be between late afternoon and late evening time. ASB shows to be higher towards the end of the week/weekend.

Appendix 2 – crime statistics